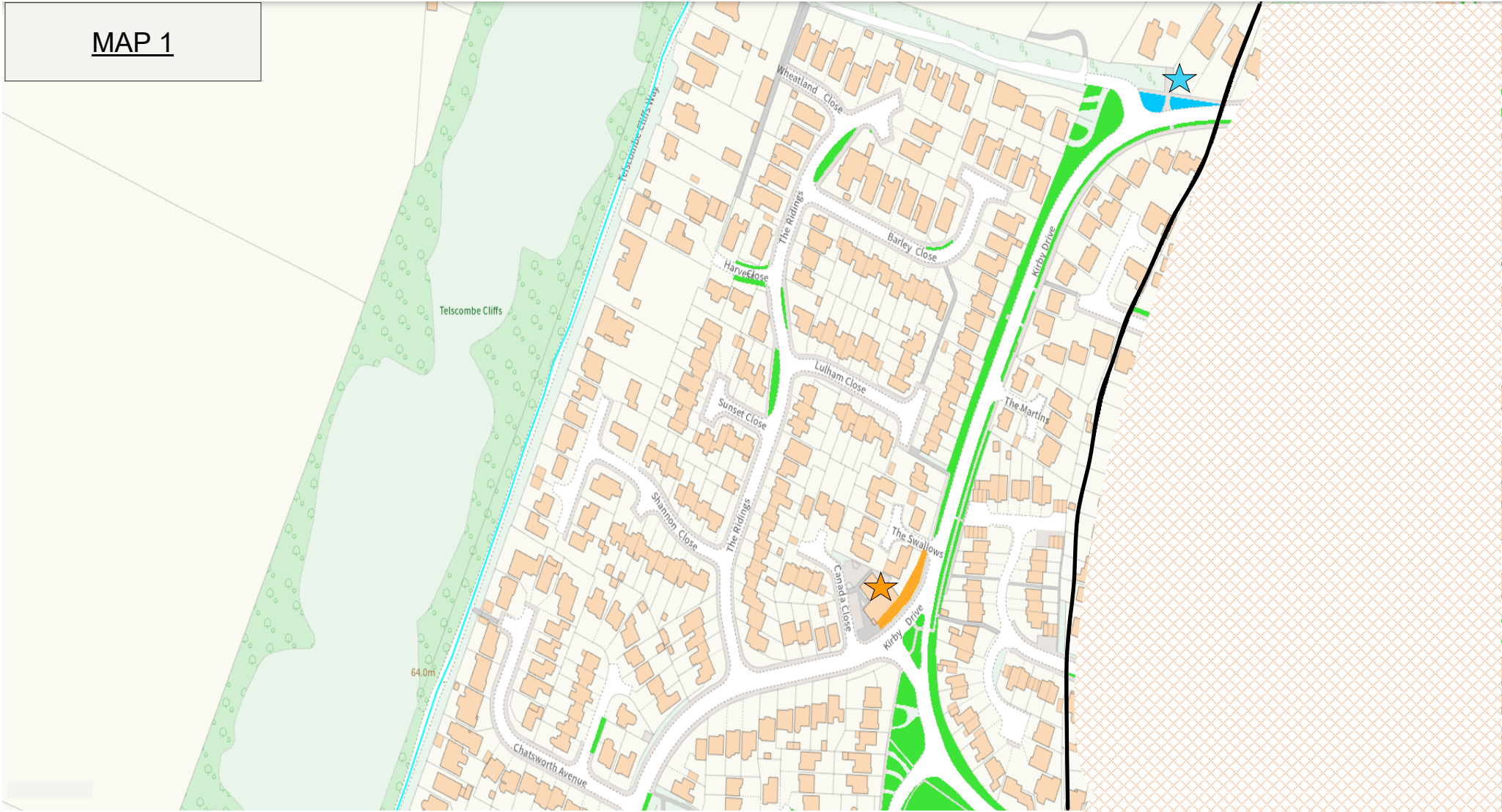


GRASS VERGES IN NORTH TELSCOMBE CLIFFS (to the left of the black line only)

Key:-  
Green = areas to be cut Turquoise = wildlife verge NOT TO BE CUT Orange = meadow verge NOT TO BE CUT



GRASS VERGES IN LOWER NORTH TELSCOMBE CLIFFS (to the left of the black line only)

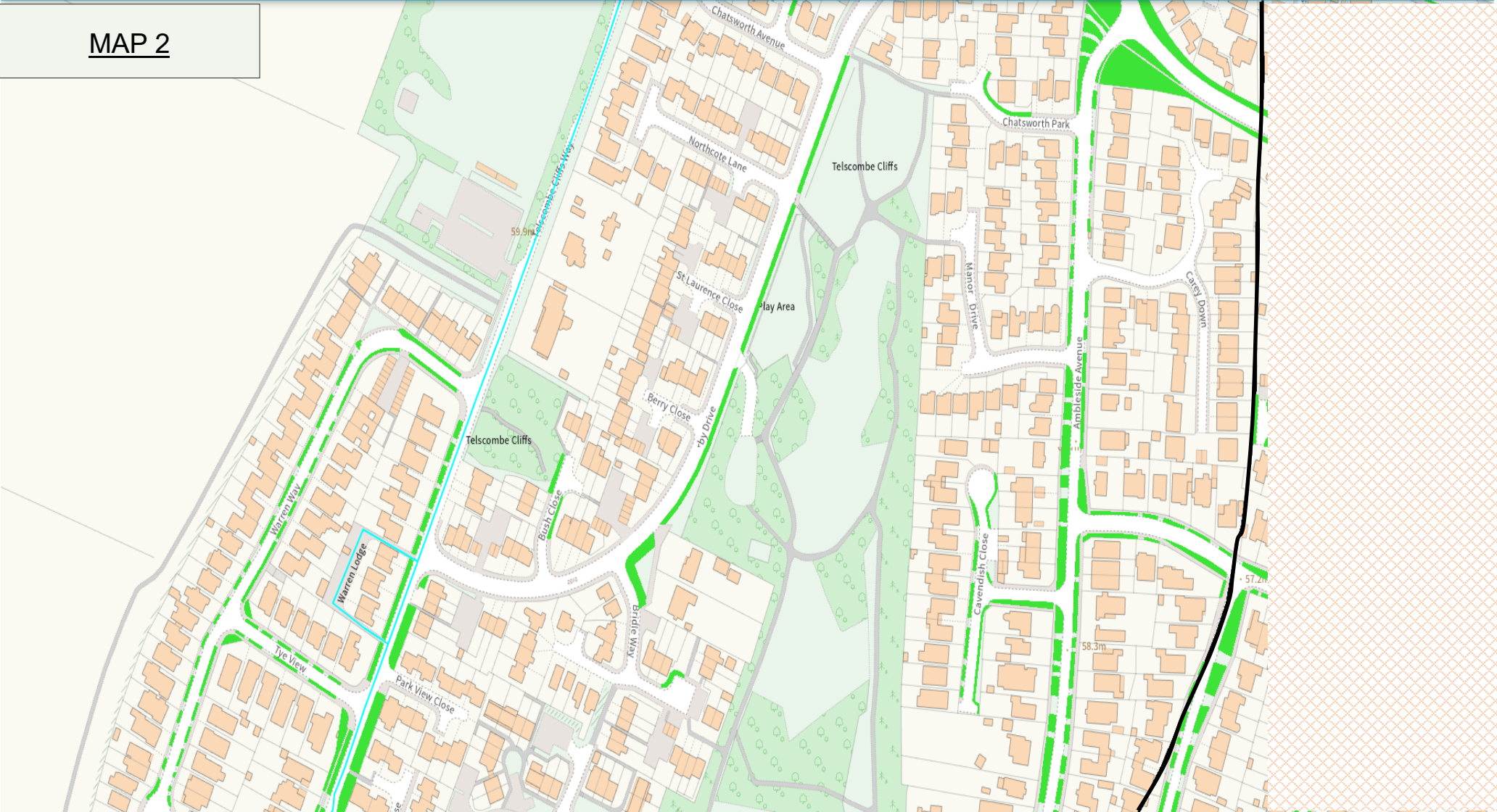
Key:-

Green = areas to be cut

Turquoise = wildlife verge NOT TO BE CUT

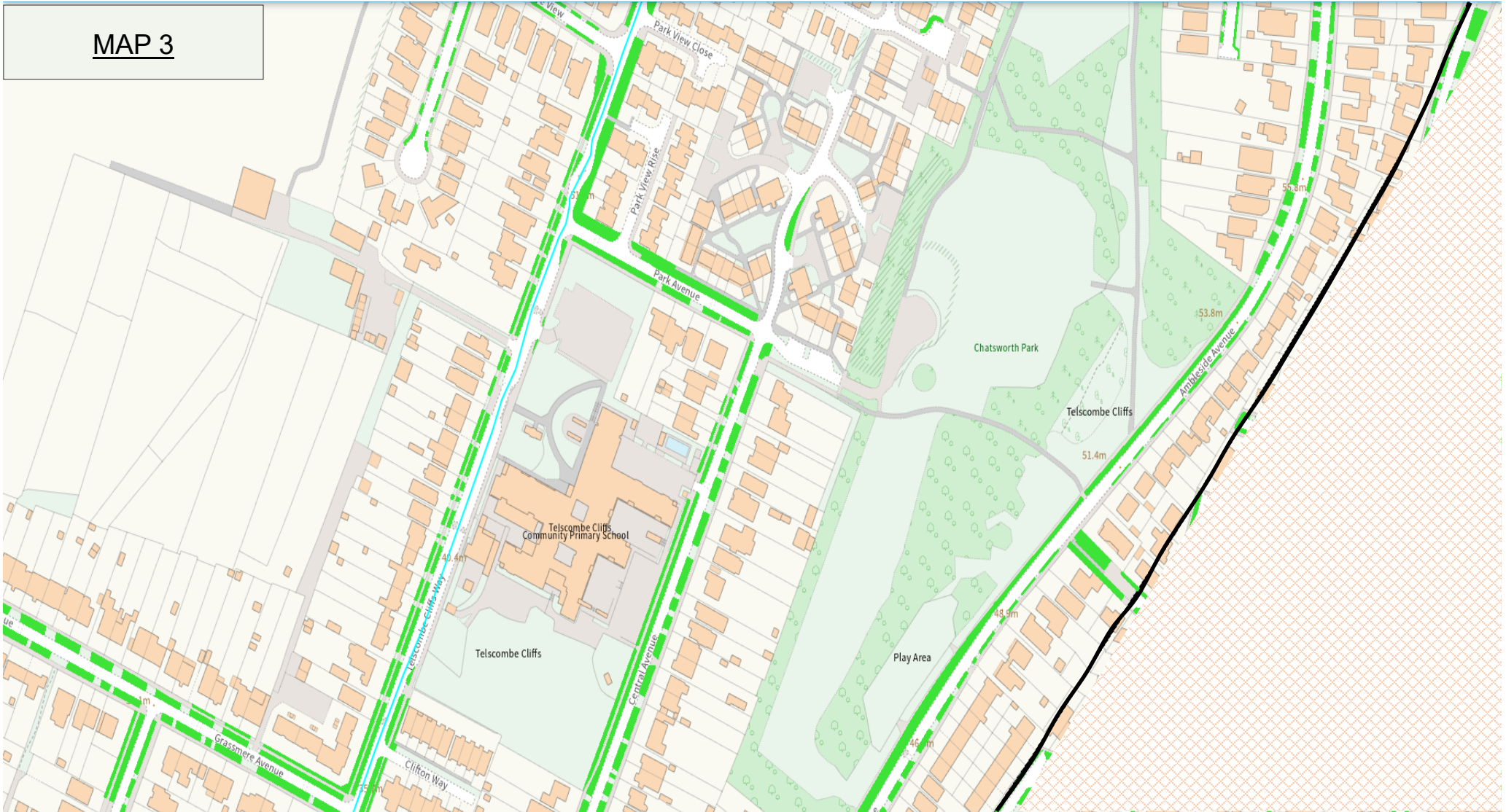
Orange = meadow verge NOT TO BE CUT

MAP 2



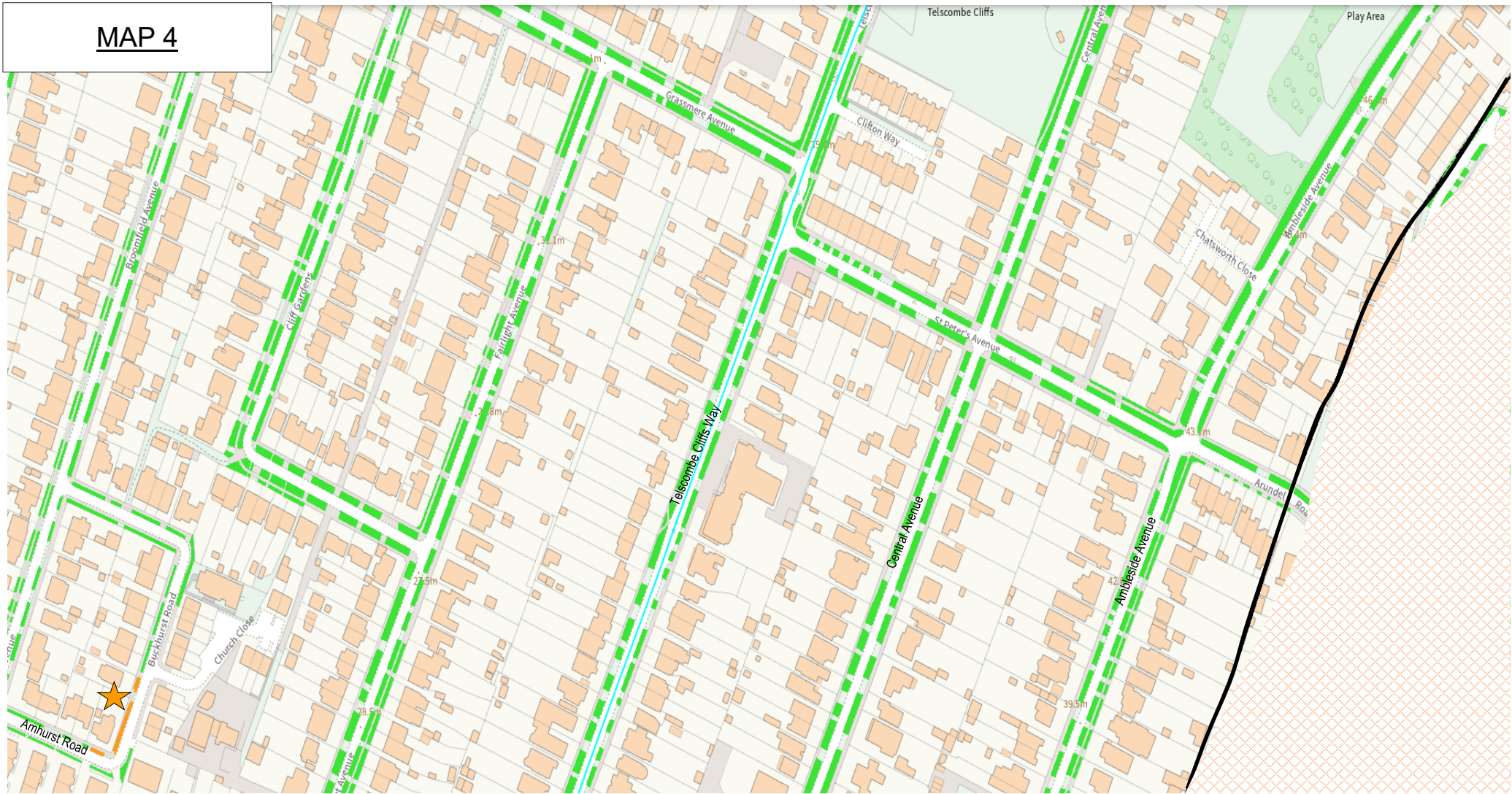
GRASS VERGES IN CENTRAL (East) TELSCOMBE CLIFFS (to the left of the black line only)

Key:-
Green = areas to be cut **Turquoise = wildlife verge NOT TO BE CUT** **Orange = meadow verge NOT TO BE CUT**



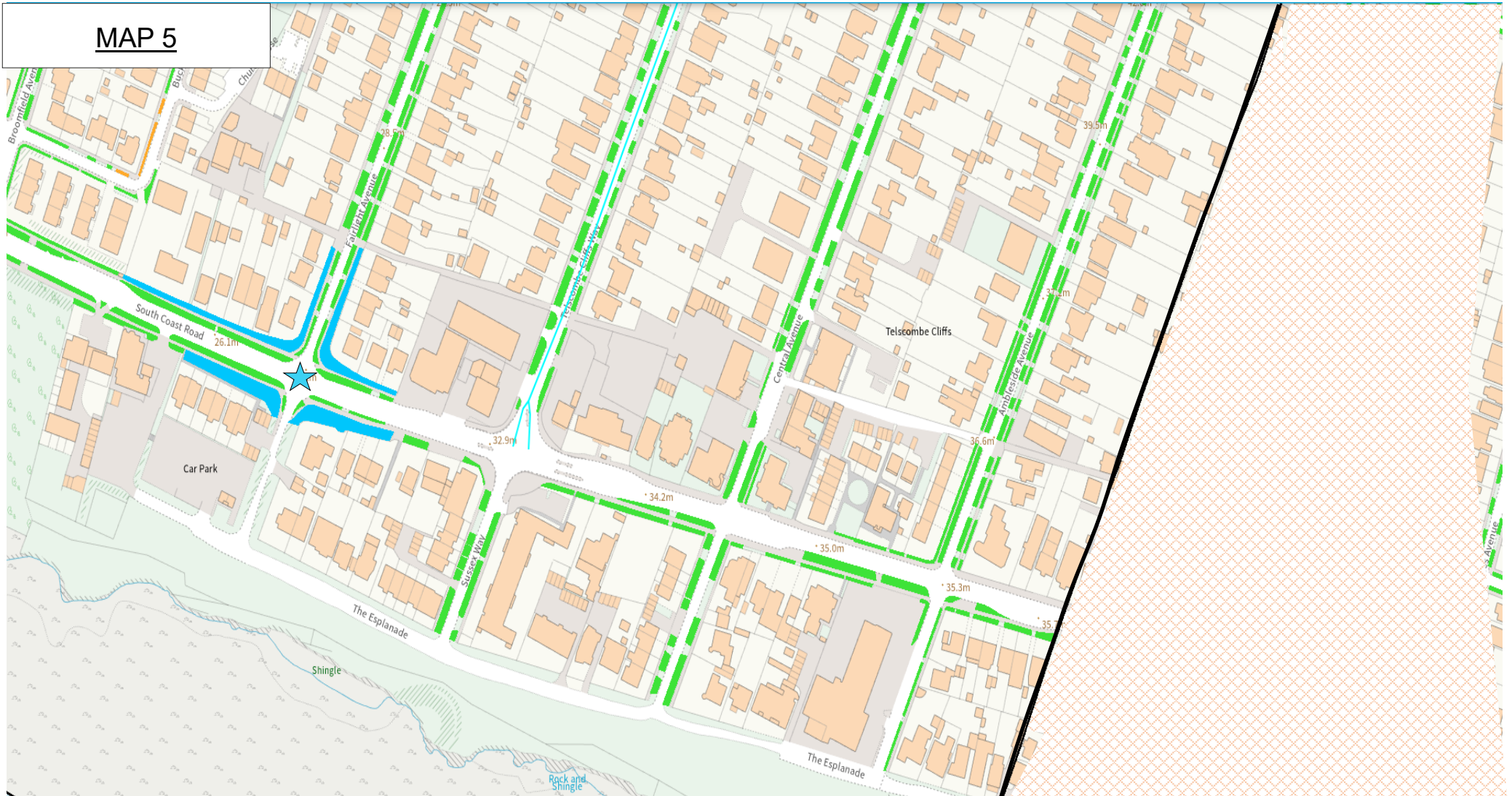
GRASS VERGES IN LOWER CENTRAL (East) TELSCOMBE CLIFFS (to the left of the black line only)

Key:-
Green = areas to be cut Turquoise = wildlife verge NOT TO BE CUT Orange = meadow verge NOT TO BE CUT



GRASS VERGES IN SOUTH (East) TELSCOMBE CLIFFS (to the left of the black line only)

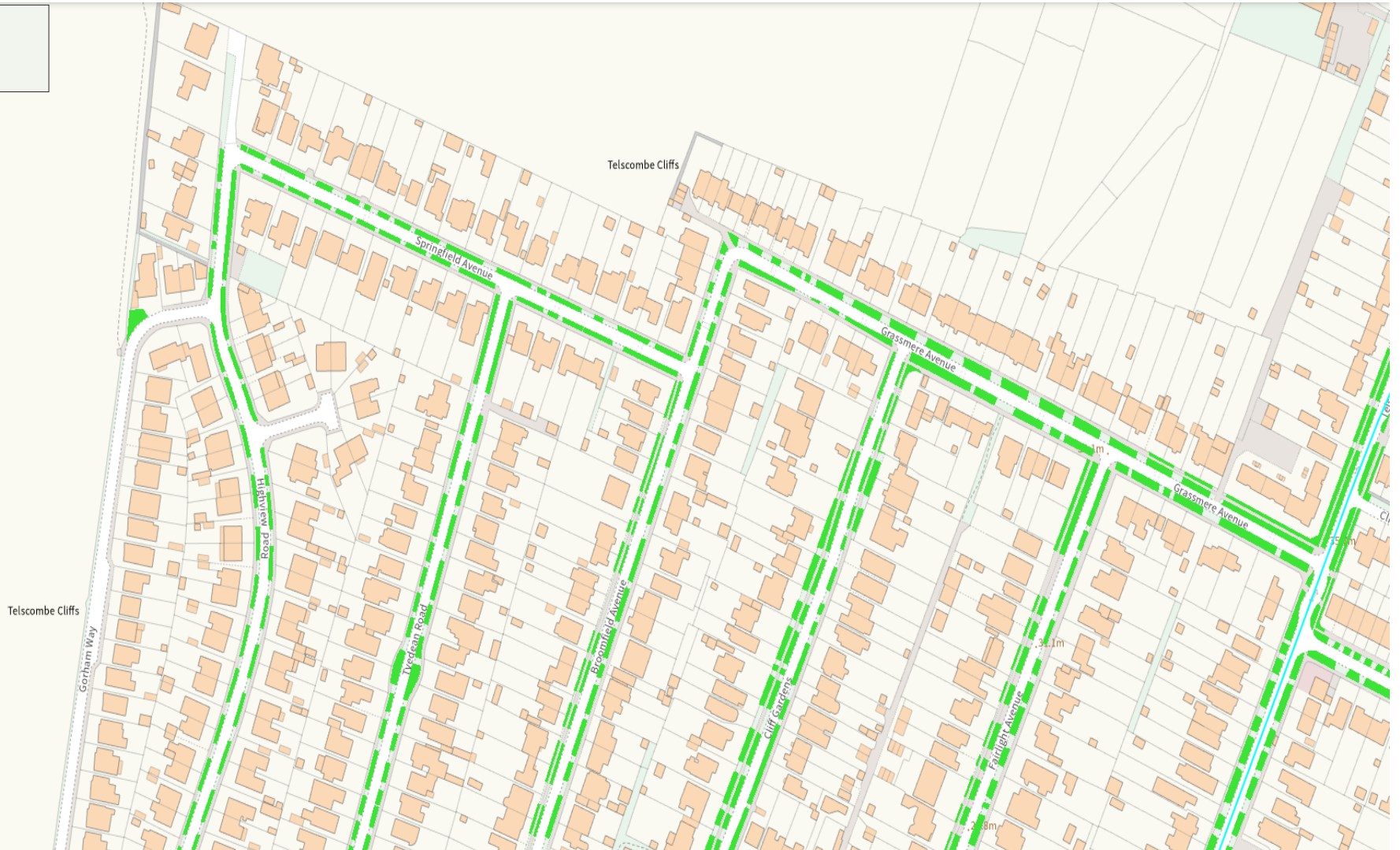
Key:- 
 Green = areas to be cut Turquoise = wildlife verge NOT TO BE CUT Orange = meadow verge NOT TO BE CUT



GRASS VERGES IN CENTRAL (West) TELSCOMBE CLIFFS

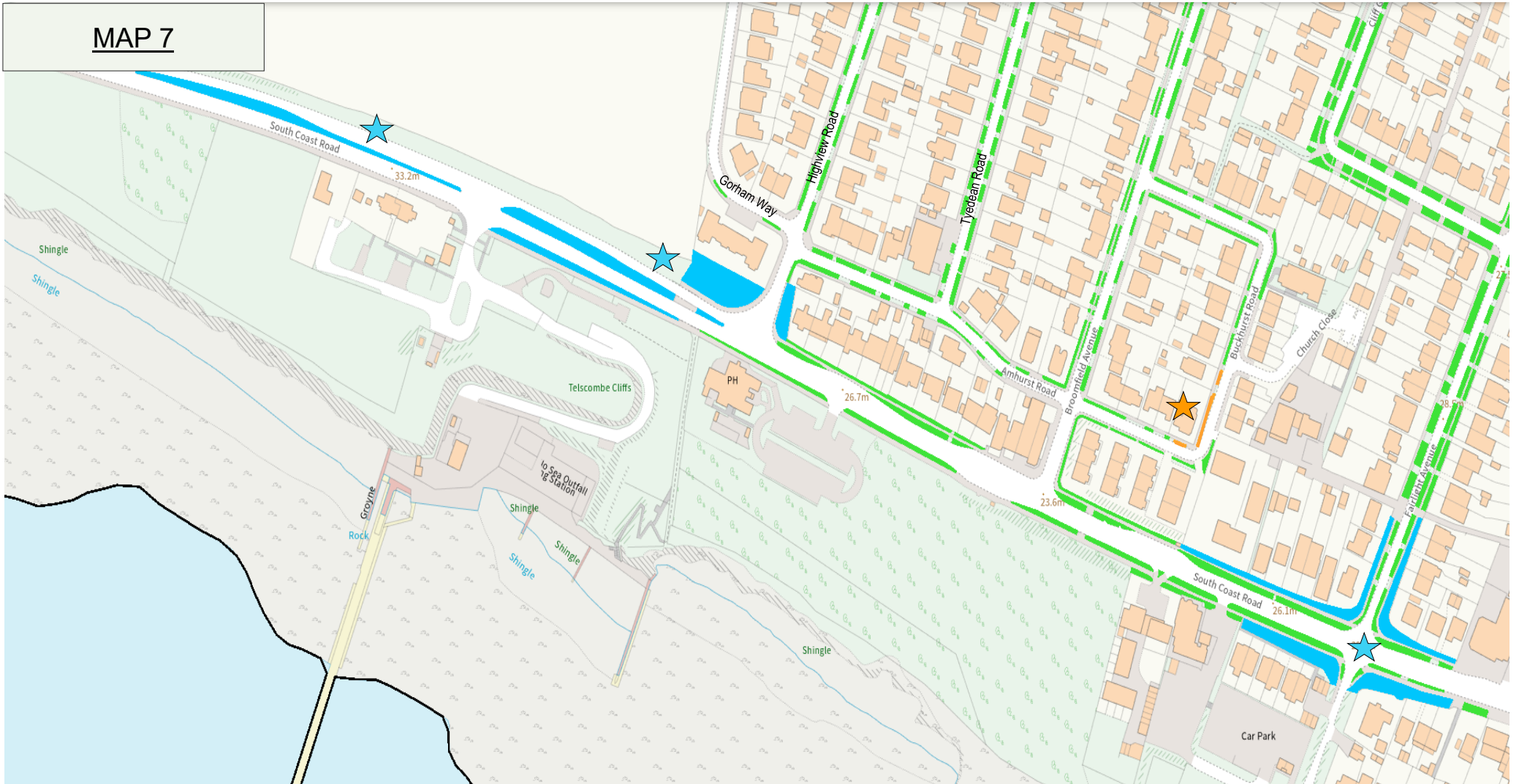
Key:-
Green = areas to be cut Turquoise = wildlife verge NOT TO BE CUT Orange = meadow verge NOT TO BE CUT

MAP 6



GRASS VERGES IN SOUTH (West) TELSCOMBE CLIFFS

Key:-  
Green = areas to be cut Turquoise = wildlife verge NOT TO BE CUT Orange = meadow verge NOT TO BE CUT



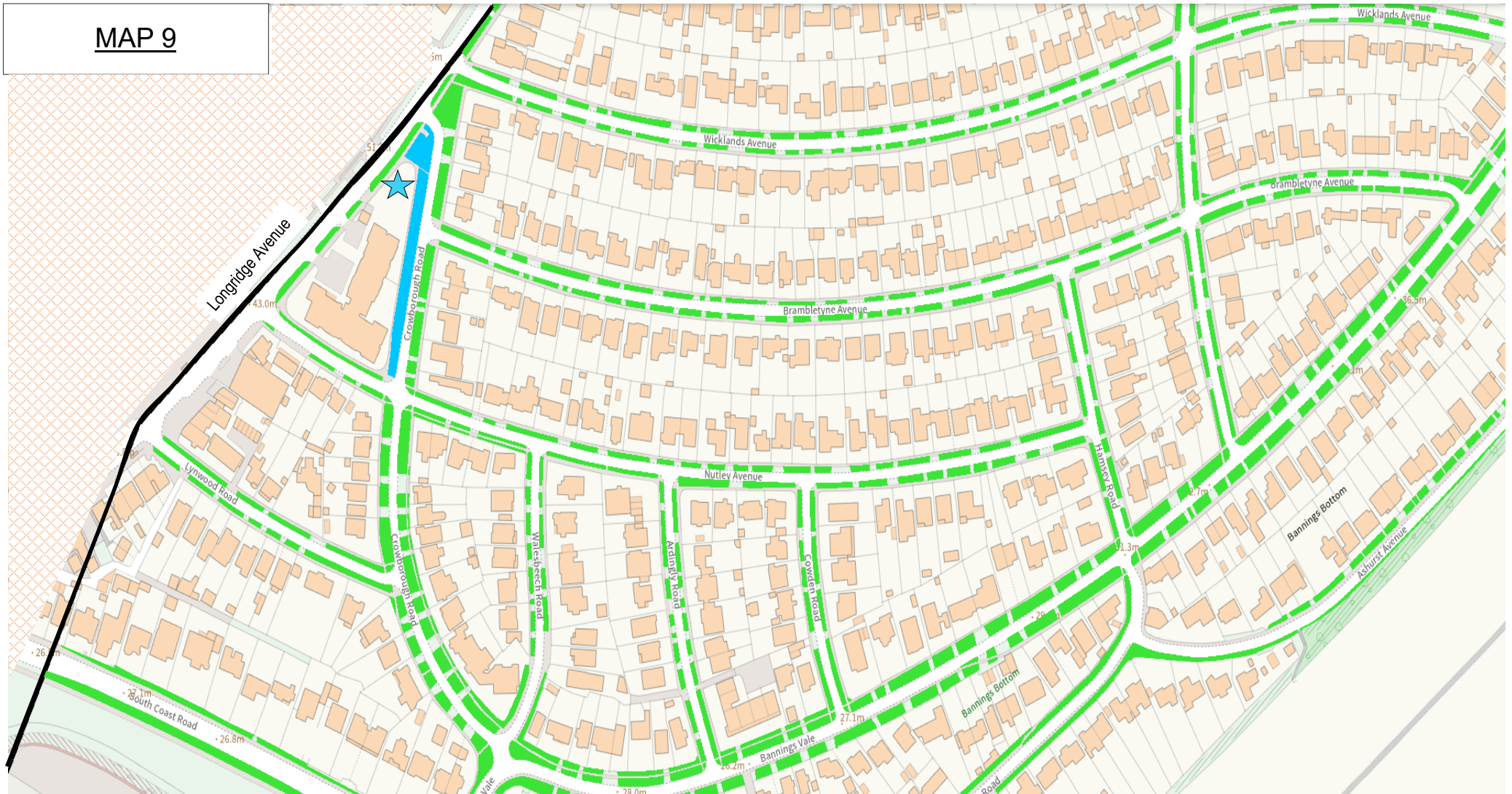
GRASS VERGES IN SOUTH (East) EAST SALTDEAN

Key:-  **Turquoise = wildlife verge NOT TO BE CUT** **Orange = meadow verge NOT TO BE CUT**
Green = areas to be cut



GRASS VERGES IN SOUTH (West) EAST SALTDEAN (to the right of the black line only)

Key:- 
 Green = areas to be cut Turquoise = wildlife verge NOT TO BE CUT Orange = meadow verge NOT TO BE CUT



GRASS VERGES IN CENTRAL EAST SALTDEAN (to the right of the black line only)

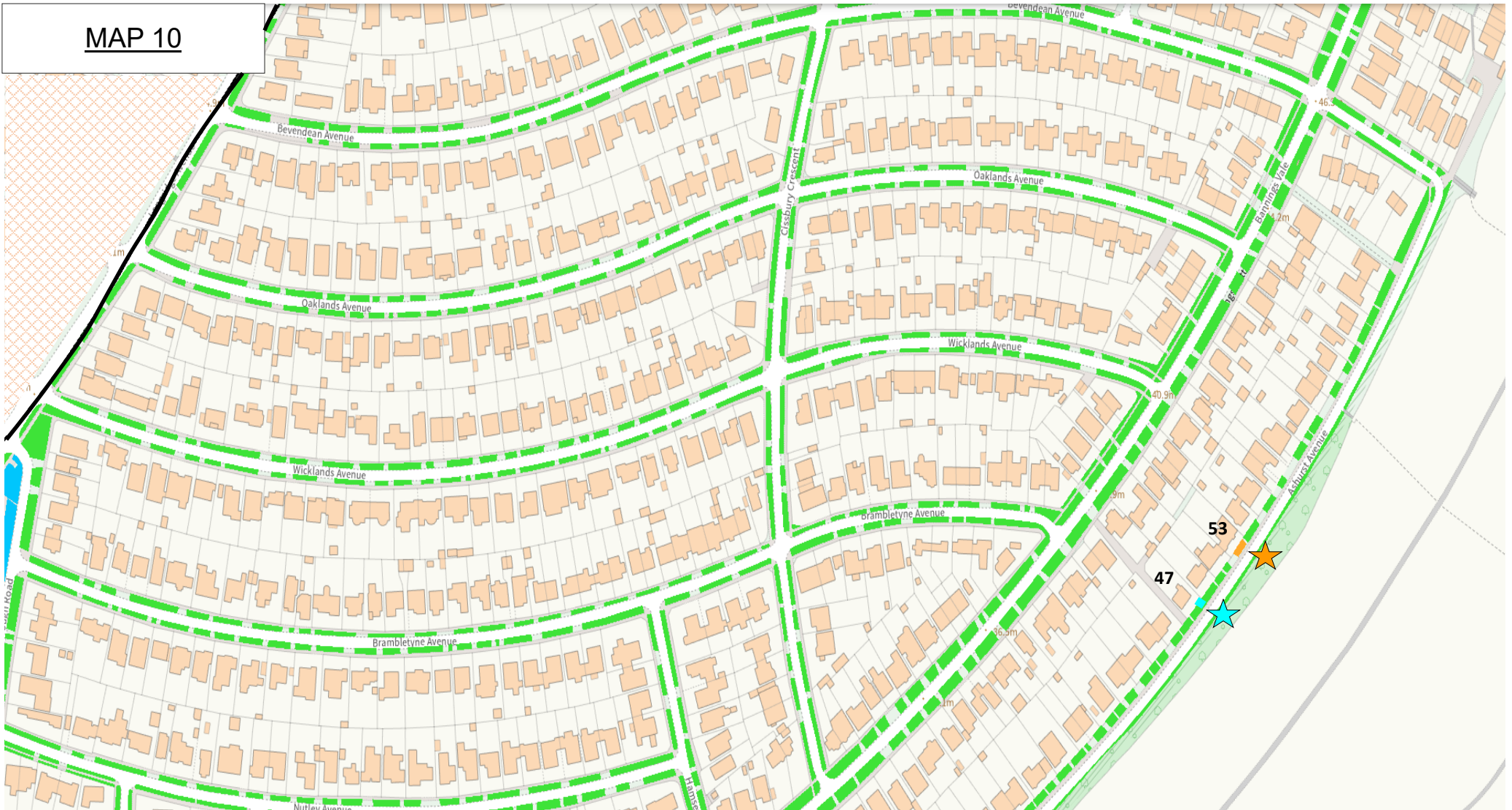
Key:-

Green = areas to be cut

★ Turquoise = wildlife verge NOT TO BE CUT
(47 Ashurst Avenue—this has been wrongly shown as 49 on ESCC's map)

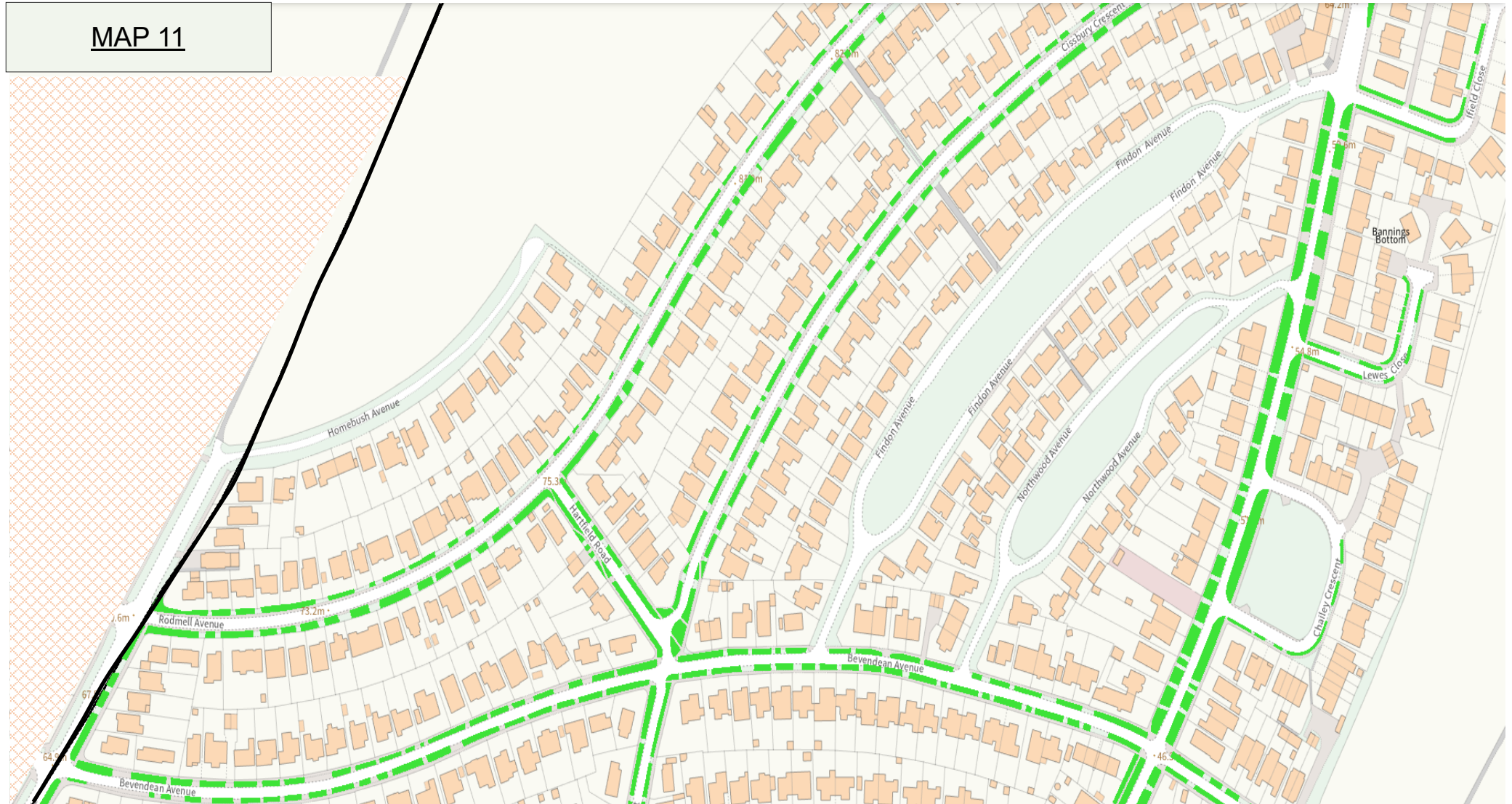
★ Orange = meadow verge NOT TO BE CUT
(53 Ashurst Avenue)

MAP 10



GRASS VERGES IN CENTRAL (upper) EAST SALTDEAN (to the right of the black line only)

Key:-
Green = areas to be cut Turquoise = wildlife verge NOT TO BE CUT Orange = meadow verge NOT TO BE CUT



GRASS VERGES IN NORTH EAST SALTDEAN (to the right of the black line only)

Key:-
Green = areas to be cut Turquoise = wildlife verge NOT TO BE CUT Orange = meadow verge NOT TO BE CUT

